





KEY

Ag District 1 

Ag District 2 

Ag District 3 

Ag District 4 

DISTRICT CERTIFICATIONS and TOWNS	
DISTRICT 1 CERTIFIED 12/31/2008	DISTRICT 2 CERTIFIED 7/12/2006
Allen Caneadea Centerville Granger Grove Hume New Hudson Rushford	Cuba Friendship Scio Ward Wellsville West Almond Wirt
DISTRICT 3 CERTIFIED 10/11/2011	DISTRICT 4 CERTIFIED 10/6/2009
Almond Birdsall Burns Grove	Ward Willing

MAP SOURCE INFORMATION

Map created at Cornell IRIS (Institute for Resource Information Sciences) <<http://iris.css.cornell.edu>> for the NYS Department of Agriculture and Markets

Base Map: state250_bw.tif 1998
Scale: 1:250,000; County boundaries imported from the file nystate.e00 from the NYS GIS Clearinghouse website: <<http://gis.ny.gov>>

Agricultural Districts boundary data is available at CUGIR (Cornell University Geospatial Information Repository) website: <<http://cugir.mannlib.cornell.edu>>

Contains data copyrighted by the NYS Office of Cyber Security

DISCLAIMER
This is a general reference to Agricultural District boundaries; not a legal substitute for actual tax parcel information.

Boundaries as certified prior to January 2012

Open Enrollment Annual Additions are not included in this data. Check with county agencies to confirm the status of individual parcels.

